

AECOM

PROJECT
Gate Burton Energy Park

CLIENT
Gate Burton
ENERGY PARK
CONSULTANT

AECOM Limited
Sunley House
4 Bedford Park
Surrey, CR0 2AP, UK
www.aecom.com

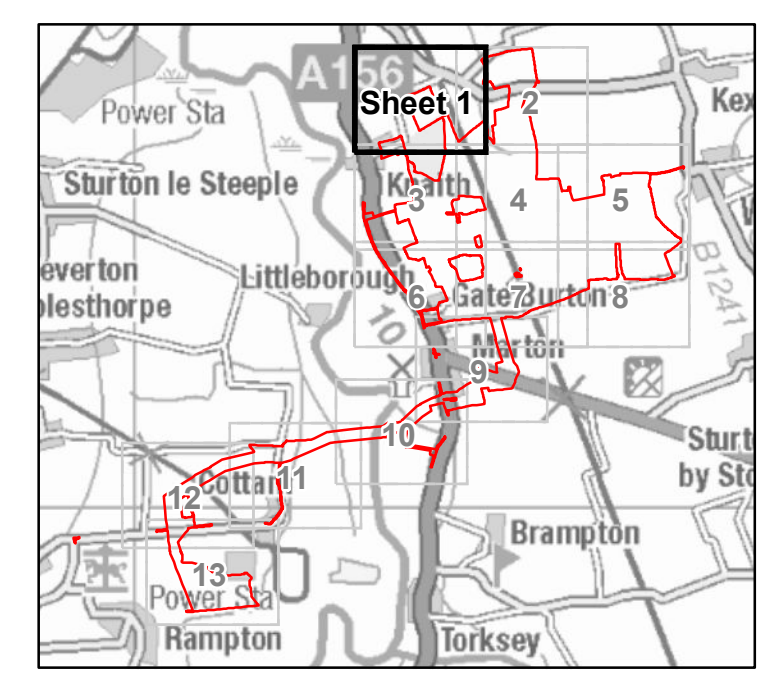
LEGEND

- ORDER LIMITS
- PHOTOVOLTAIC (PV) SOLAR
- NO TEMPORARY ACCESS
- TEMPORARY CONSTRUCTION COMPOUND
- PROPOSED LOCATION OF BATTERY ENERGY STORAGE SYSTEM (BESS)
- OVERHEAD POWERLINE AND PYLON
- PERIMETER FENCE TO SOLAR
- PROPOSED POWER CONVERSION UNIT (PCU)
- PROPOSED ACCESS TRACK
- J2.1.2 - INTACT HEDGE - SPECIES-
- J2.2.2 - DEFUNCT HEDGE - SPECIES-
- J2.3.2 - HEDGE WITH TREES - SPECIES-
- A2.1 - SCRUB - DENSE/CONTINUOUS
- A2.2 - SCRUB - SCATTERED

POTENTIAL AREAS OF VEGETATION

- HEDGEROW REMOVAL
- PERIMETER FENCE REMOVAL
- WOODLAND REMOVAL

Hedgerows removed will be reinstated in accordance with the Outline Landscape and Ecology Management Plan (EN-010131/AP/17.10)



NOTES

1. Do not scale from this drawing.
2. For proposed site access arrangements and photovoltaic (PV) layout refer to engineers drawings.
3. Drawing to be read and printed in colour.

© Crown copyright and database rights 2022.
Ordnance Survey 0100031673.

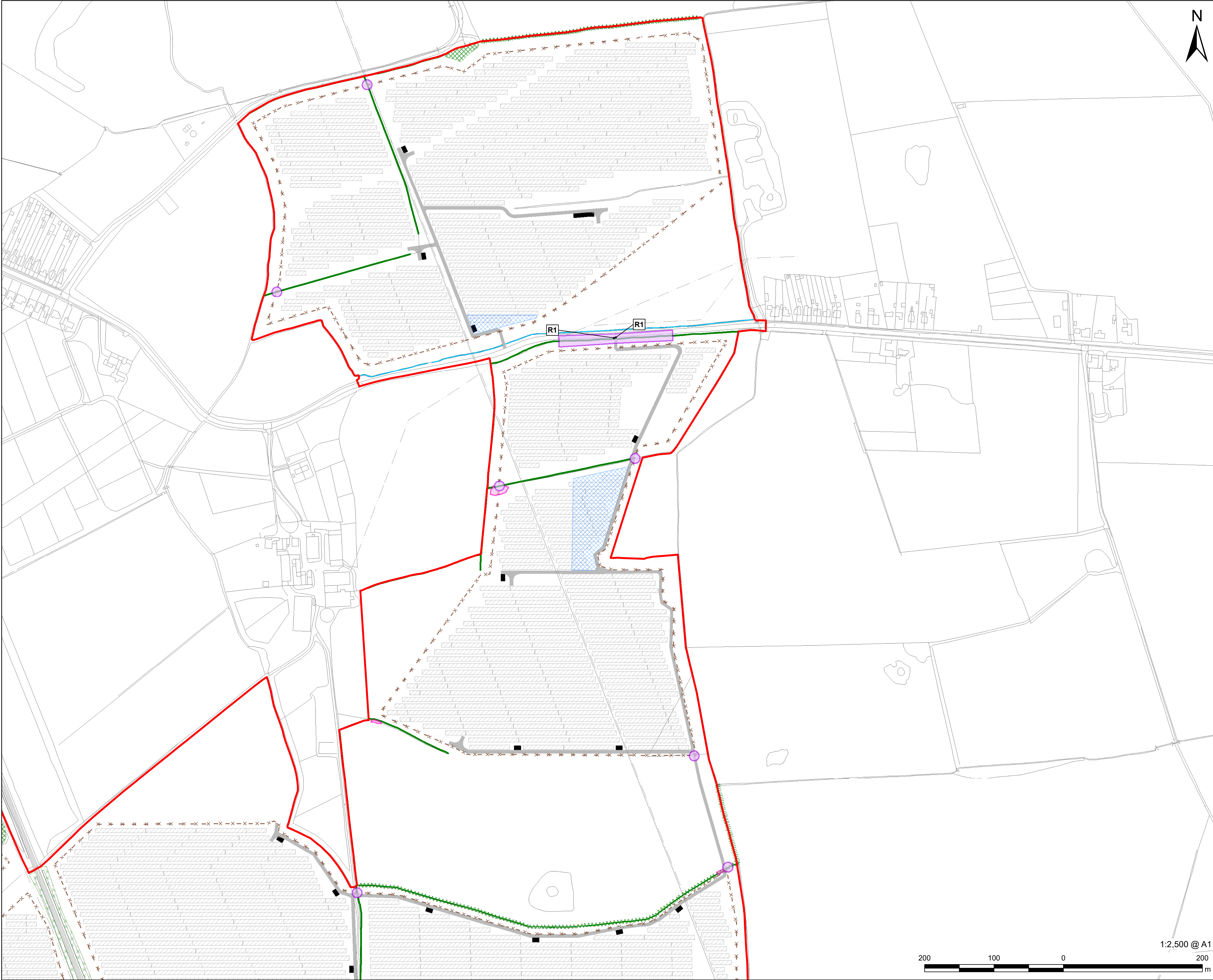
ISSUE PURPOSE
Environmental Statement

PROJECT NUMBER
60664324




















FIGURE TITLE
Vegetation Removal For Solar and Energy Storage Park
Sheet 1 of 13

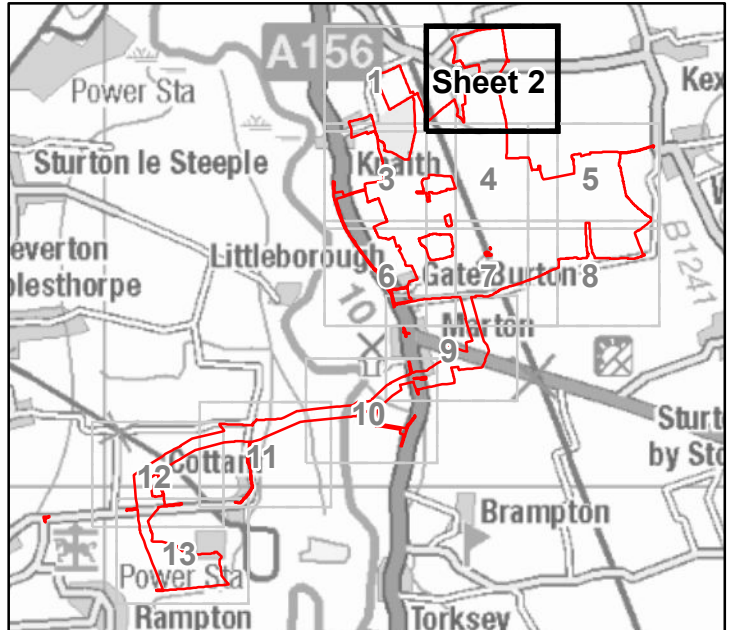
FIGURE NUMBER
Figure 10-21 - Revision 2

This drawing has been prepared for the use of AECOM's client. It may not be used, modified, reproduced or relied upon by third parties, except as agreed by AECOM or as required by law. AECOM accepts no responsibility, and denies any liability whatsoever, to any party that uses or relies on this drawing without AECOM's express written consent. Do not seal this document. All measurements must be obtained from the stated dimensions.



LEGEND

	ORDER LIMITS
	PHOTOVOLTAIC (PV) SOLAR
	NO TEMPORARY ACCESS
	TEMPORARY CONSTRUCTION COMPOUND
	PROPOSED LOCATION OF BATTERY ENERGY STORAGE SYSTEM (BESS)
	OVERHEAD POWERLINE AND PYLON
	PERIMETER FENCE TO SOLAR
	PROPOSED POWER CONVERSION UNIT (PCU)
	PROPOSED ACCESS TRACK
	G2 - RUNNING WATER
	J2.1.1 - INTACT HEDGE - NATIVE SPECIES-
	J2.1.2 - INTACT HEDGE - SPECIES-
	J2.3.1 - HEDGE WITH TREES - NATIVE SPECIES-
	J2.3.2 - HEDGE WITH TREES - SPECIES-
	A2.1 - SCRUB - DENSE/CONTINUOUS
	A2.2 - SCRUB - SCATTERED
POTENTIAL AREAS OF VEGETATION	
	HEDGEROW REMOVAL
	PERIMETER FENCE REMOVAL
	WOODLAND REMOVAL
Hedgerows removed will be reinstated in accordance with the Outline Landscape and Ecology Management Plan (EN-010131/APP17.10)	



NOTES
1. Do not scale from this drawing.
2. For proposed site access arrangements and photovoltaic (PV) layout refer to engineers drawings.
3. Drawing to be read and printed in colour.

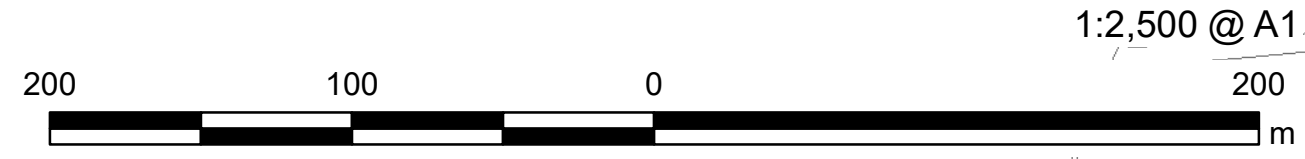
© Crown copyright and database rights 2022.
Ordnance Survey 0100031673.

ISSUE PURPOSE
Environmental Statement

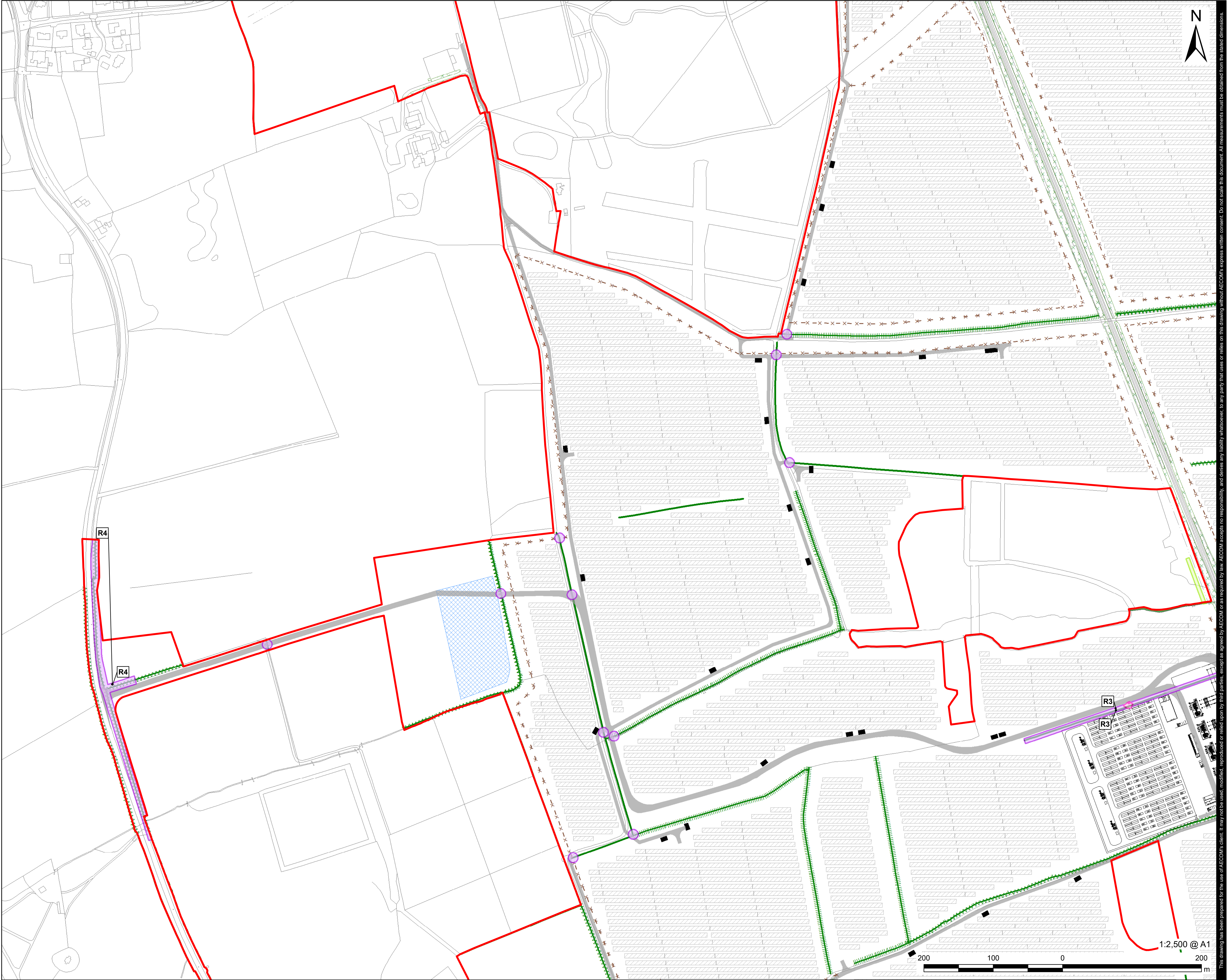
PROJECT NUMBER
60664324

FIGURE TITLE
Vegetation Removal For Solar and Energy Storage Park
Sheet 2 of 13

FIGURE NUMBER
Figure 10-21 - Revision 2



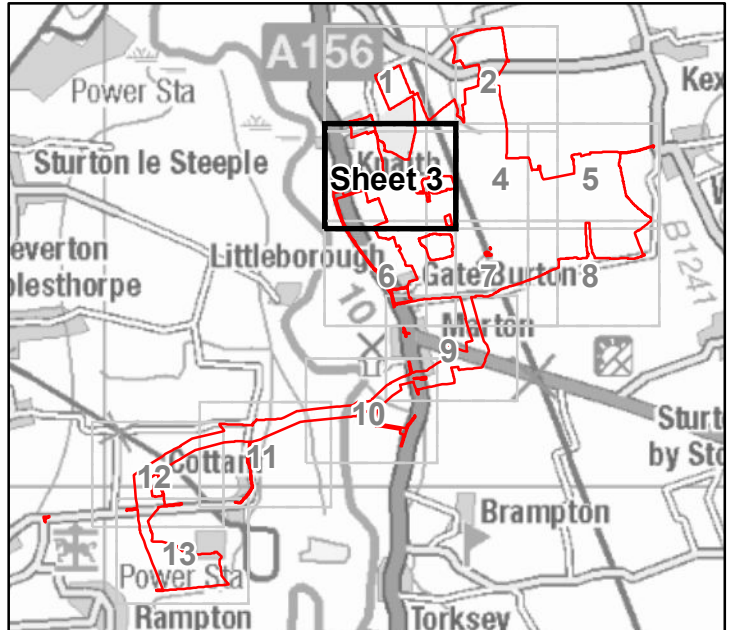
This drawing has been prepared for the use of AECOM's client. It may not be used, modified, reproduced or relied upon by third parties, except as agreed by AECOM or as required by law. AECOM accepts no responsibility, and denies any liability whatsoever, to any party that uses or relies on this drawing without AECOM's express written consent. Do not seal this document. All measurements must be obtained from the stated dimensions.



LEGEND

	ORDER LIMITS
	PHOTOVOLTAIC (PV) SOLAR
	NO TEMPORARY ACCESS
	TEMPORARY CONSTRUCTION COMPOUND
	PROPOSED LOCATION OF BATTERY ENERGY STORAGE SYSTEM (BESS)
	OVERHEAD POWERLINE AND PYLON
	PERIMETER FENCE TO SOLAR
	PROPOSED POWER CONVERSION UNIT (PCU)
	PROPOSED ACCESS TRACK
	J2.1.1 - INTACT HEDGE - NATIVE SPECIES-
	J2.1.2 - INTACT HEDGE - SPECIES-
	J2.2 - DEFUNCT HEDGE - SPECIES-
	J2.3.1 - HEDGE WITH TREES - NATIVE SPECIES-
	J2.3.2 - HEDGE WITH TREES - SPECIES-
	A1.1.1 - BROADLEAVED WOODLAND - SEMI-
	A2.2 - SCRUB - SCATTERED
POTENTIAL AREAS OF VEGETATION	
	HEDGEROW REMOVAL
	PERIMETER FENCE REMOVAL
	WOODLAND REMOVAL

Hedgerows removed will be reinstated in accordance with the Outline Landscape and Ecology Management Plan (EN-010131/APP7.10)



NOTES

1. Do not scale from this drawing.
2. For proposed site access arrangements and photovoltaic (PV) layout refer to engineers drawings.
3. Drawing to be read and printed in colour.

© Crown copyright and database rights 2022.
Ordnance Survey 0100031673.

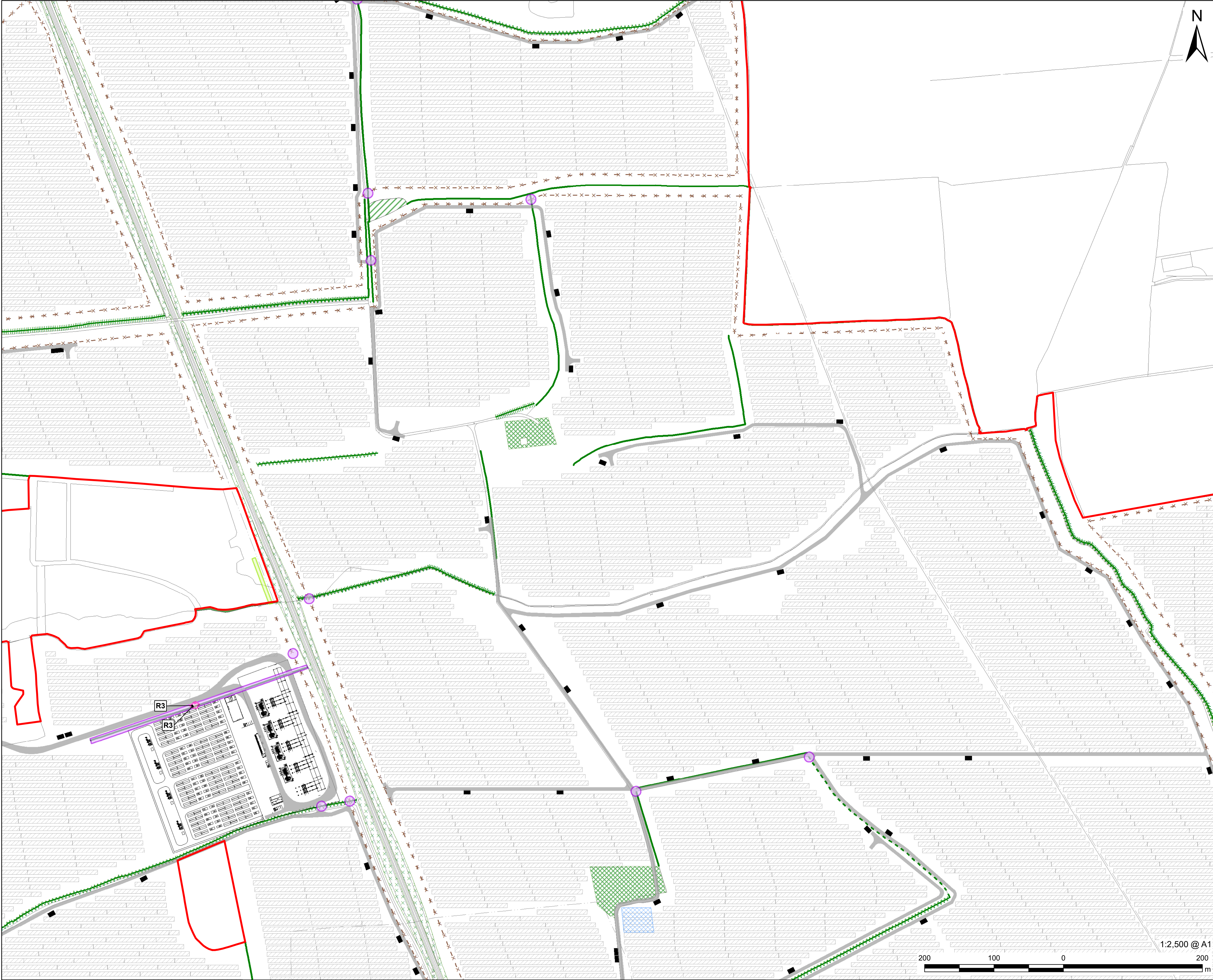
ISSUE PURPOSE
Environmental Statement

PROJECT NUMBER
60664324























FIGURE TITLE
Vegetation Removal For Solar and Energy Storage Park
Sheet 3 of 13

FIGURE NUMBER
Figure 10-21 - Revision 2

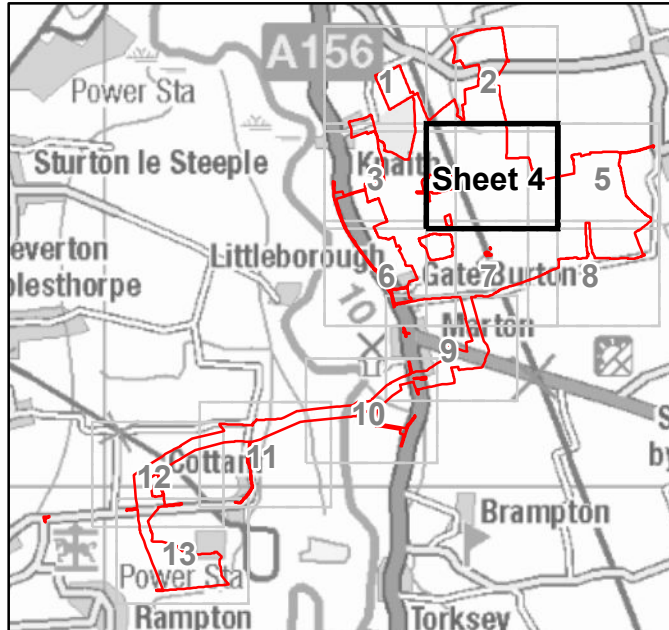
This drawing has been prepared for the use of AECOM's client. It may not be used, modified, reproduced or reissued without the written consent of AECOM. All measurements must be obtained from the stated dimensions.



LEGEND

	ORDER LIMITS
	PHOTOVOLTAIC (PV) SOLAR
	NO TEMPORARY ACCESS
	TEMPORARY CONSTRUCTION COMPOUND
	PROPOSED LOCATION OF BATTERY ENERGY STORAGE SYSTEM (BESS)
	OVERHEAD POWERLINE AND PYLON
	PERIMETER FENCE TO SOLAR
	PROPOSED POWER CONVERSION UNIT (PCU)
	PROPOSED ACCESS TRACK
	J2.1.1 - INTACT HEDGE - NATIVE SPECIES-
	J2.1.2 - INTACT HEDGE - SPECIES-
	J2.2 - DEFUNCT HEDGE - SPECIES-
	J2.3.1 - HEDGE WITH TREES - NATIVE SPECIES-
	J2.3.2 - HEDGE WITH TREES - SPECIES-
	A1.1.1 - BROADLEAVED WOODLAND - SEMI-
	A1.1.2 - BROADLEAVED WOODLAND -
	A2.1 - SCRUB - DENSE/CONTINUOUS
	A2.2 - SCRUB - SCATTERED
	POTENTIAL AREAS OF VEGETATION
	HEDGEROW REMOVAL
	PERIMETER FENCE REMOVAL
	WOODLAND REMOVAL

Hedgerows removed will be reinstated in accordance with the Outline Landscape and Ecology Management Plan (EN-010131/AP/PT/10).



- NOTES**
1. Do not scale from this drawing.
 2. For proposed site access arrangements and photovoltaic (PV) layout refer to engineers drawings.
 3. Drawing to be read and printed in colour.

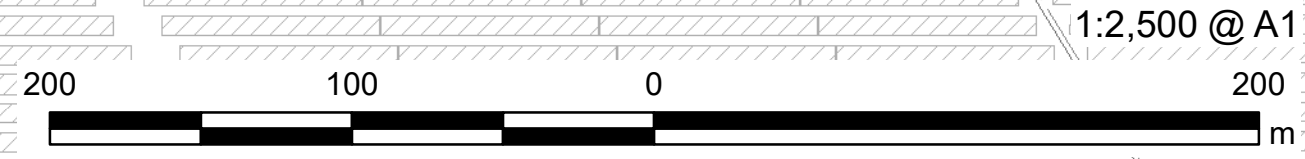
© Crown copyright and database rights 2022.
Ordnance Survey 0100031673.

ISSUE PURPOSE
Environmental Statement

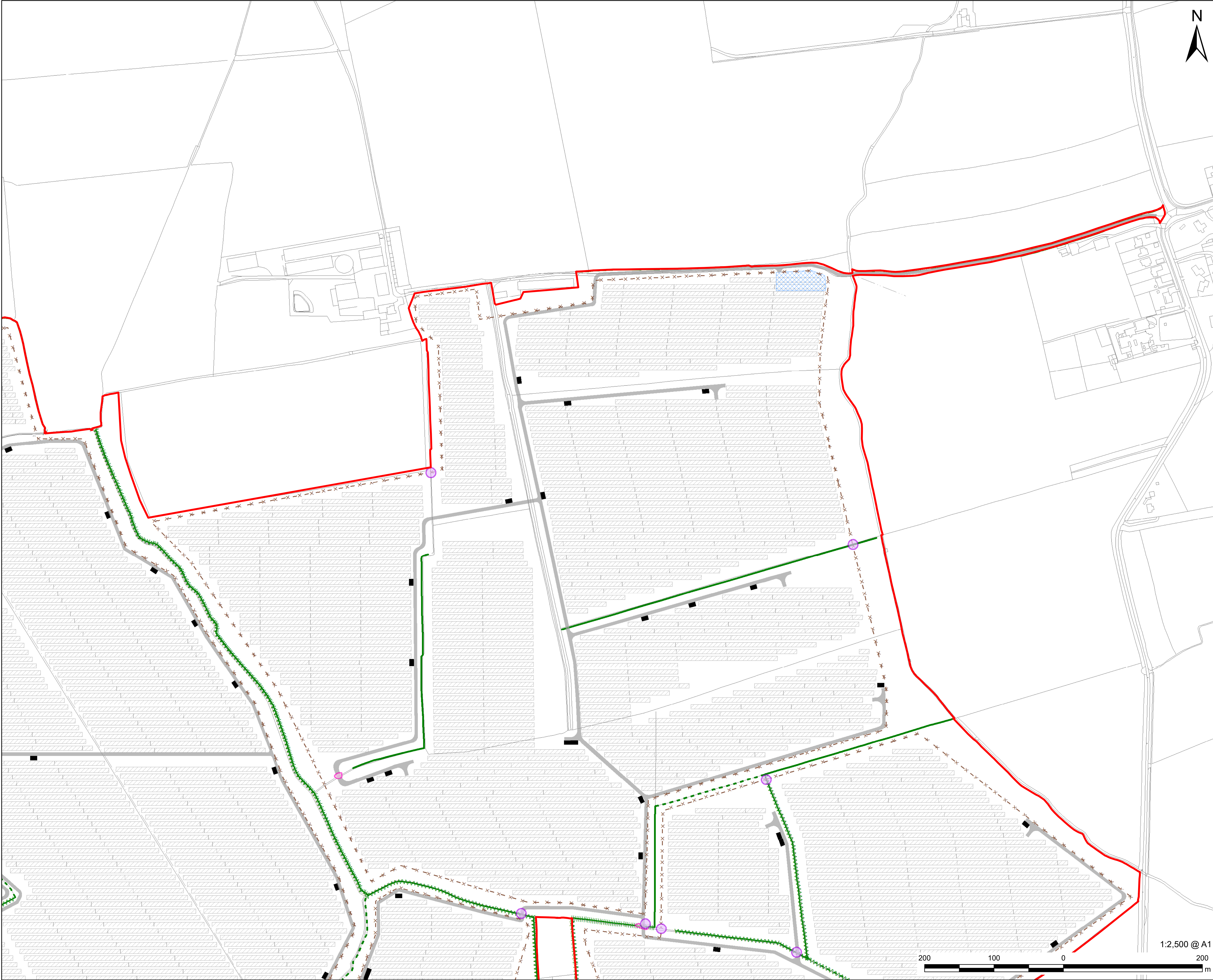
PROJECT NUMBER
60664324

FIGURE TITLE
Vegetation Removal For Solar and Energy Storage Park
Sheet 4 of 13

FIGURE NUMBER
Figure 10-21 - Revision 2



This drawing has been prepared for the use of AECOM's client. It may not be used, modified, reproduced or relied upon by third parties, except as agreed by AECOM or as required by law. AECOM accepts no responsibility, and denies any liability whatsoever, to any party that uses or relies on this drawing without AECOM's express written consent. Do not seal this document. All measurements must be obtained from the stated dimensions.



This drawing has been prepared for the use of AECOM's client. It may not be used, modified, reproduced or relied upon by third parties, except as agreed by AECOM or as required by law. AECOM accepts no responsibility, and denies any liability whatsoever, to any party that uses or relies on this drawing without AECOM's express written consent. Do not seal this document. All measurements must be obtained from the stated dimensions.























PROJECT
Gate Burton Energy Park

CLIENT

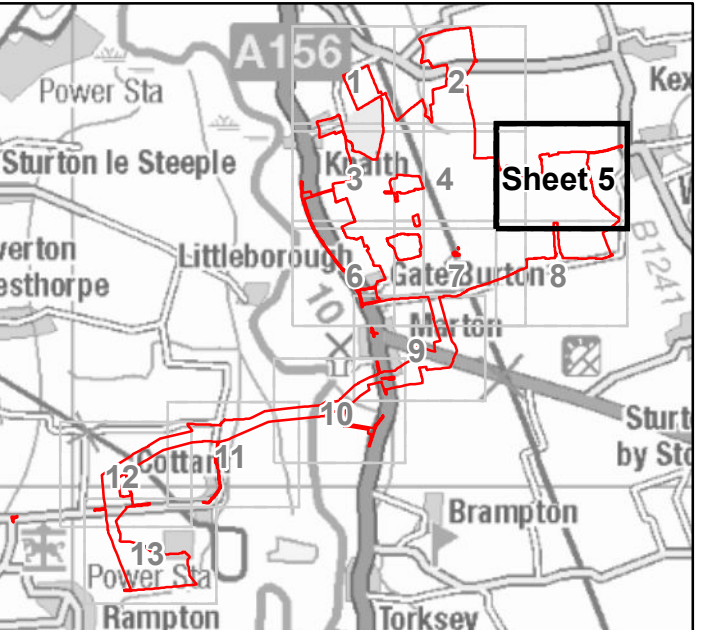
Gate Burton
ENERGY PARK
CONSULTANT

AECOM Limited
Sunley House
4 Bedford Park
Surrey, CR0 2AP, UK
www.aecom.com

LEGEND

	ORDER LIMITS
	PHOTOVOLTAIC (PV) SOLAR
	NO TEMPORARY ACCESS
	TEMPORARY CONSTRUCTION COMPOUND
	PROPOSED LOCATION OF BATTERY ENERGY STORAGE SYSTEM (BESS)
	OVERHEAD POWERLINE AND PYLON
	PERIMETER FENCE TO SOLAR
	PROPOSED POWER CONVERSION UNIT (PCU)
	PROPOSED ACCESS TRACK
	J2.1.1 - INTACT HEDGE - NATIVE SPECIES-
	J2.1.2 - INTACT HEDGE - SPECIES-
	J2.2.1 - DEFUNCT HEDGE - NATIVE SPECIES-
	J2.2.2 - DEFUNCT HEDGE - SPECIES-
	J2.3.1 - HEDGE WITH TREES - NATIVE SPECIES-
	J2.3.2 - HEDGE WITH TREES - SPECIES-
	J2.3.3 - HEDGE WITH TREES - SPECIES-
	POTENTIAL AREAS OF VEGETATION
	HEDGEROW REMOVAL
	PERIMETER FENCE REMOVAL
	WOODLAND REMOVAL

Hedgerows removed will be reinstated in accordance with the Outline Landscape and Ecology Management Plan (EN-010131/AP/17.10)



- NOTES**
1. Do not scale from this drawing.
 2. For proposed site access arrangements and photovoltaic (PV) layout refer to engineers drawings.
 3. Drawing to be read and printed in colour.

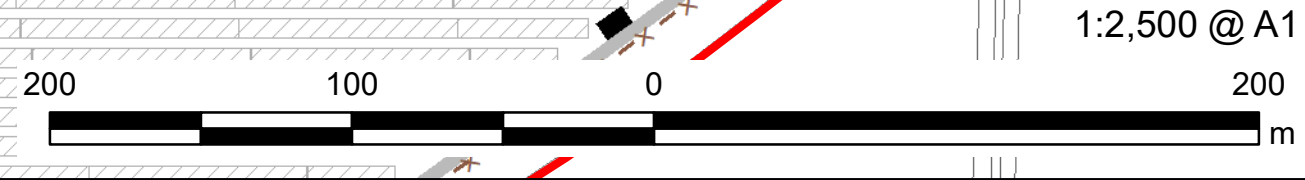
© Crown copyright and database rights 2022. Ordnance Survey 0100031673.

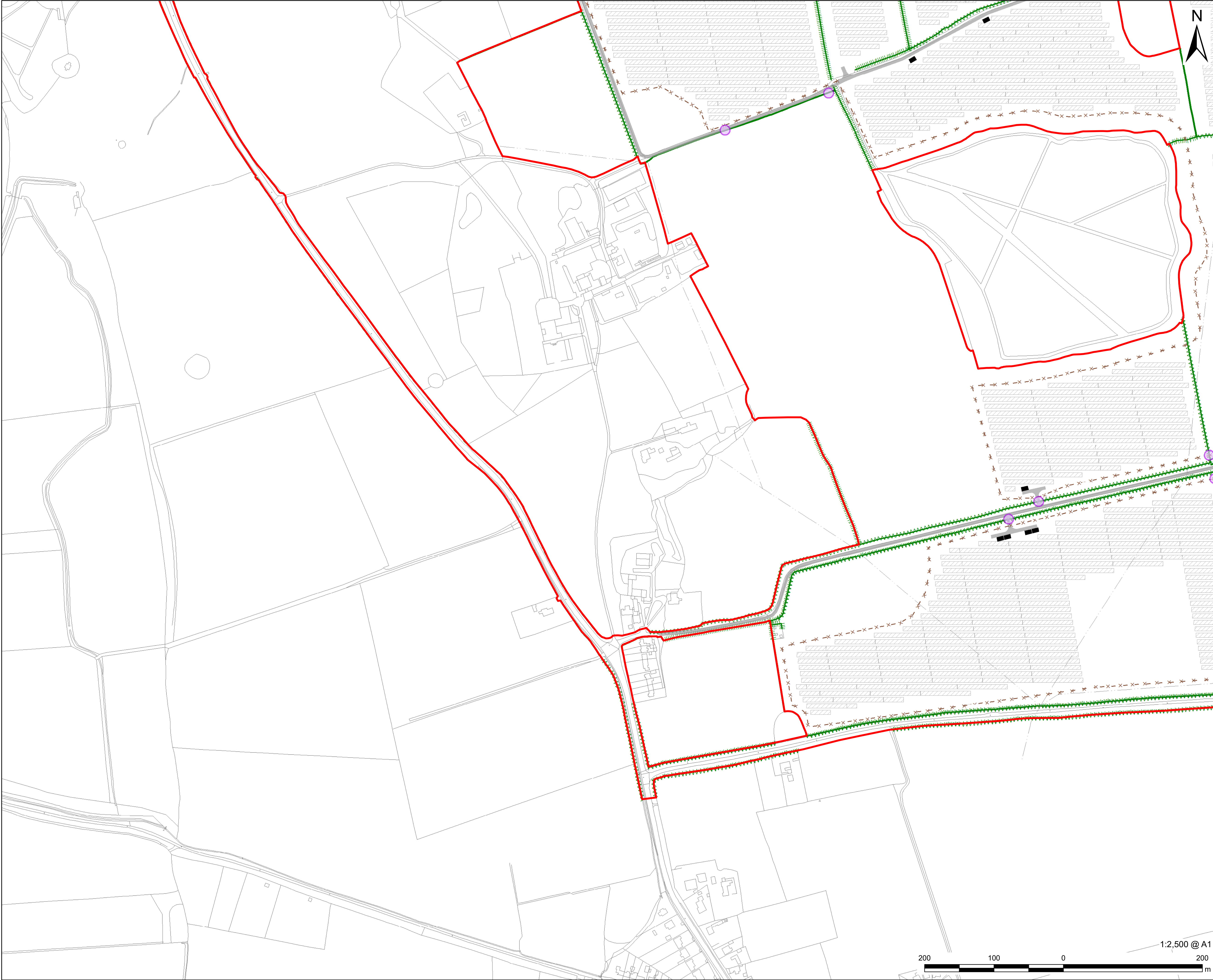
ISSUE PURPOSE
Environmental Statement

PROJECT NUMBER
60664324

FIGURE TITLE
Vegetation Removal For Solar and Energy Storage Park
Sheet 5 of 13

FIGURE NUMBER
Figure 10-21 - Revision 2






This drawing has been prepared for the use of AECOM's client. It may not be used, modified, reproduced or relied upon by third parties, except as agreed by AECOM or as required by law. AECOM accepts no responsibility, and denies any liability whatsoever, to any party that uses or relies on this drawing without AECOM's express written consent. Do not scale this document. All measurements must be obtained from the stated dimensions.

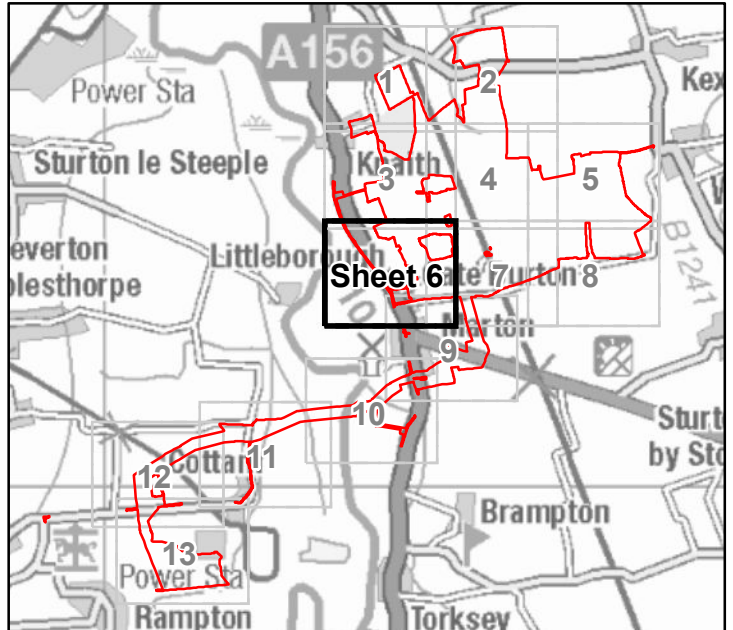


PROJECT
Gate Burton Energy Park

CLIENT

Gate Burton
ENERGY PARK
CONSULTANT

AECOM Limited
Sunley House
4 Bedford Park
Surrey, CR0 2AP, UK
www.aecom.com

- LEGEND**
- ORDER LIMITS
 - PHOTOVOLTAIC (PV) SOLAR PANEL
 - NO TEMPORARY ACCESS
 - TEMPORARY CONSTRUCTION COMPOUND
 - PROPOSED LOCATION OF BATTERY ENERGY STORAGE SYSTEM (BESS)
 - OVERHEAD POWERLINE AND PYLON
 - PERIMETER FENCE TO SOLAR PANELS
 - PROPOSED POWER CONVERSION UNIT (PCU)
 - PROPOSED ACCESS TRACK
 - J2.1.1 - INTACT HEDGE - NATIVE SPECIES-RICH
 - J2.1.2 - INTACT HEDGE - SPECIES-POOR
 - J2.2 - DEFUNCT HEDGE - SPECIES-POOR
 - J2.3.1 - HEDGE WITH TREES - NATIVE SPECIES-RICH
 - J2.3.2 - HEDGE WITH TREES - SPECIES-POOR
 - A1.1.1 - BROADLEAVED WOODLAND - SEMI-NATURAL
 - A1.3.2 - MIXED WOODLAND - PLANTATION
- POTENTIAL AREAS OF VEGETATION REMOVAL**
- HEDGEROW REMOVAL
 - PERIMETER FENCE REMOVAL
 - WOODLAND REMOVAL
- Hedgerows removed will be reinstated in accordance with the Outline Landscape and Ecology Management Plan (EN-010131/APP/7.10)



- NOTES**
1. Do not scale from this drawing.
 2. For proposed site access arrangements and photovoltaic (PV) layout refer to engineers drawings.
 3. Drawing to be read and printed in colour.

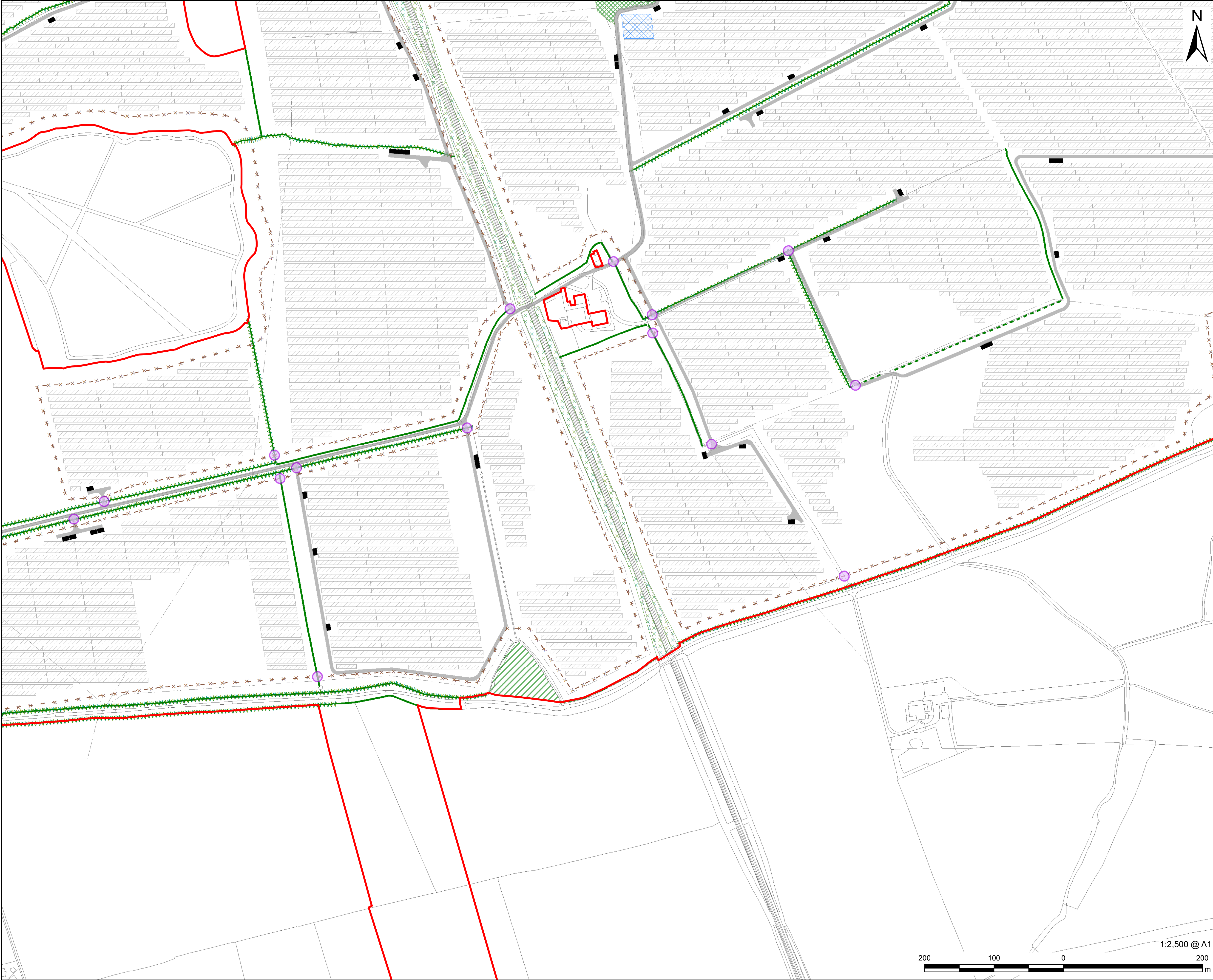
© Crown copyright and database rights 2022. Ordnance Survey 0100031673.

ISSUE PURPOSE
Environmental Statement

PROJECT NUMBER
60664324

FIGURE TITLE
Vegetation Removal For Solar and Energy Storage Park
Sheet 6 of 13

FIGURE NUMBER
Figure 10-21 - Revision 2



This drawing has been prepared for the use of AECOM's client. It may not be used, modified, reproduced or relied upon by third parties, except as agreed by AECOM or as required by law. AECOM accepts no responsibility, and denies any liability whatsoever, to any party that uses or relies on this drawing without AECOM's express written consent. Do not seal this document. All measurements must be obtained from the stated dimensions.

AECOM

PROJECT
Gate Burton Energy Park

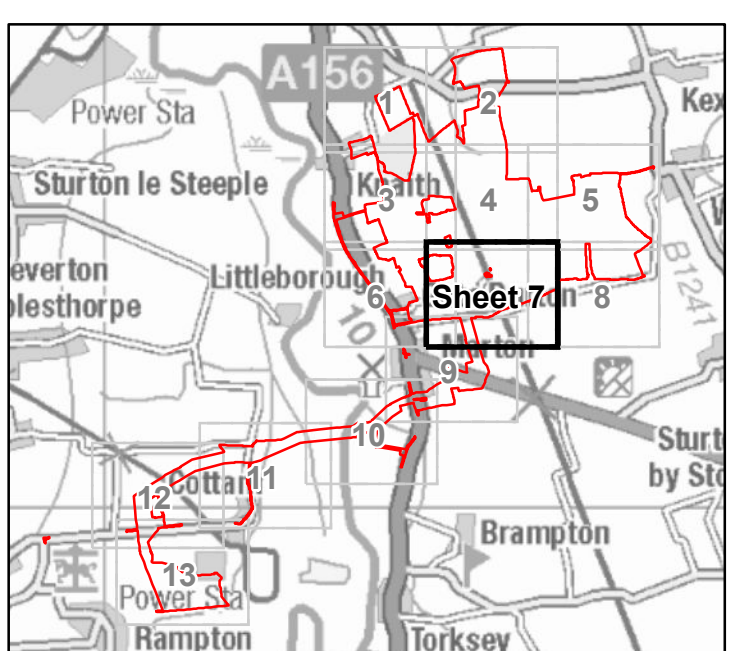
CLIENT
Gate Burton
 ENERGY PARK
 CONSULTANT

AECOM Limited
 Sunley House
 4 Bedford Park
 Surrey, CR0 2AP, UK
 www.aecom.com

LEGEND

- ORDER LIMITS
- PHOTOVOLTAIC (PV) SOLAR PANEL
- NO TEMPORARY ACCESS
- TEMPORARY CONSTRUCTION COMPOUND
- PROPOSED LOCATION OF BATTERY ENERGY STORAGE SYSTEM (BESS)
- OVERHEAD POWERLINE AND PYLON
- PERIMETER FENCE TO SOLAR PANELS
- PROPOSED POWER CONVERSION UNIT (PCU)
- PROPOSED ACCESS TRACK
- J2.1.1 - INTACT HEDGE - NATIVE SPECIES-
- J2.1.2 - INTACT HEDGE - SPECIES-
- J2.2 - DEFUNCT HEDGE - SPECIES-
- J2.3.1 - HEDGE WITH TREES - NATIVE SPECIES-
- J2.3.2 - HEDGE WITH TREES - SPECIES-
- A1.1.1 - BROADLEAVED WOODLAND - SEMI-
- A1.1.2 - BROADLEAVED WOODLAND -
- A2.1 - SCRUB - DENSE/CONTINUOUS
- A2.2 - SCRUB - SCATTERED
- POTENTIAL AREAS OF VEGETATION REMOVAL
- HEDGEROW REMOVAL
- PERIMETER FENCE REMOVAL
- WOODLAND REMOVAL

Hedgerows removed will be reinstated in accordance with the Outline Landscape and Ecology Management Plan (EN-010131/APPT/10)



NOTES

1. Do not scale from this drawing.
2. For proposed site access arrangements and photovoltaic (PV) layout refer to engineers drawings.
3. Drawing to be read and printed in colour.

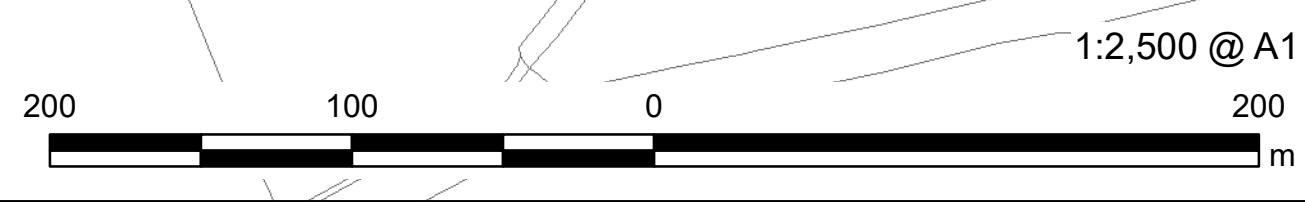
© Crown copyright and database rights 2022.
 Ordnance Survey 0100031673.

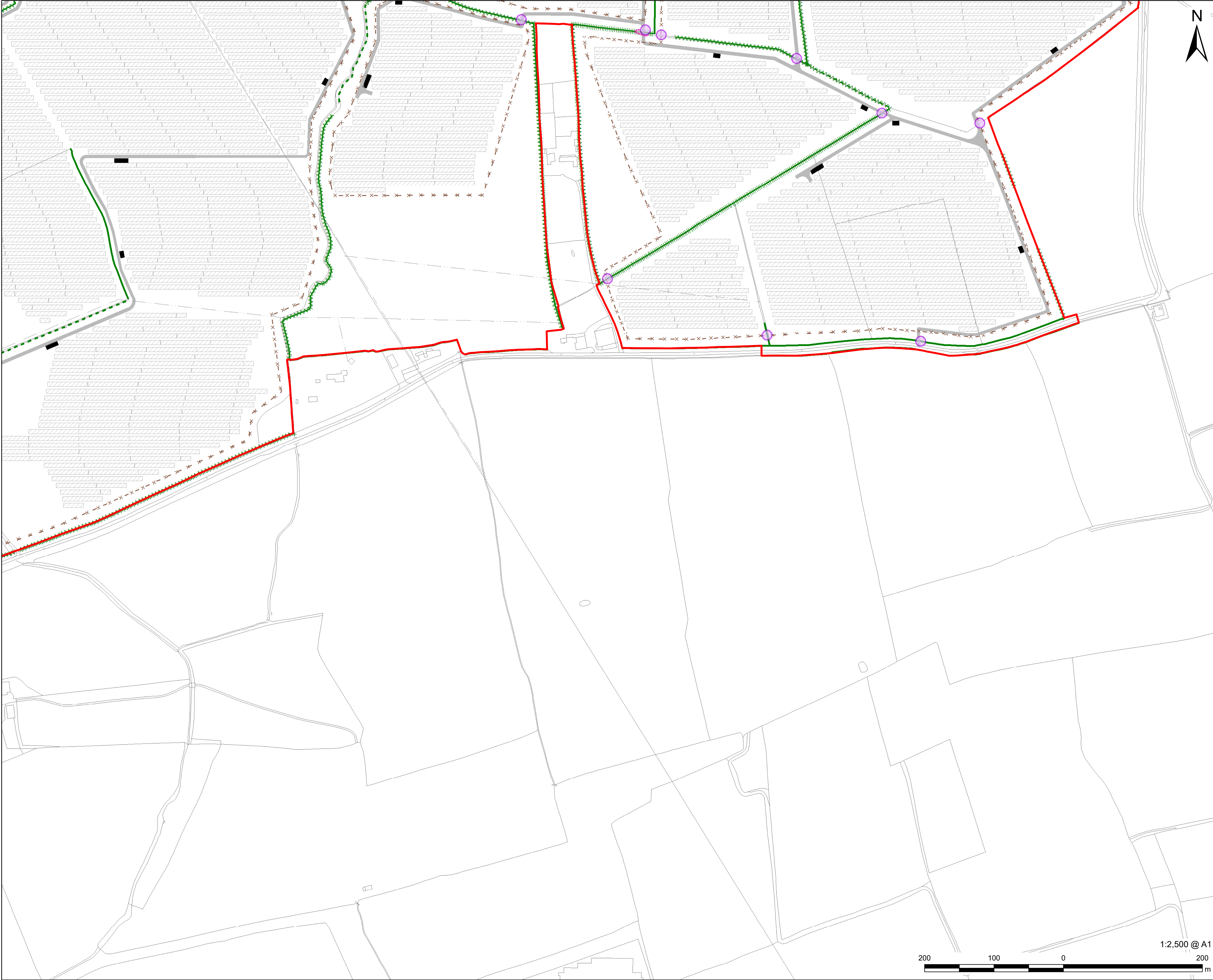
ISSUE PURPOSE
 Environmental Statement

PROJECT NUMBER
 60664324

FIGURE TITLE
 Vegetation Removal For Solar and Energy Storage Park
 Sheet 7 of 13

FIGURE NUMBER
 Figure 10-21 - Revision 2





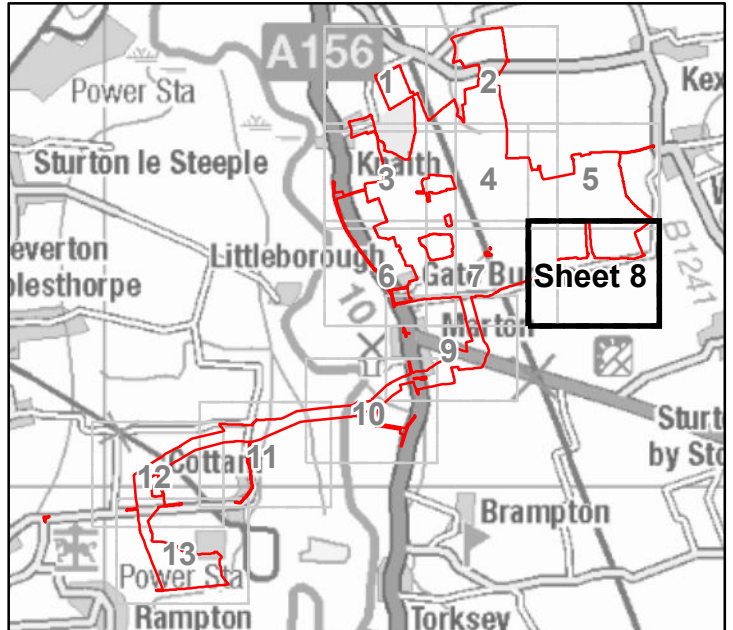
PROJECT
Gate Burton Energy Park

CLIENT

Gate Burton
ENERGY PARK
CONSULTANT

AECOM Limited
Sunley House
4 Bedford Park
Surrey, CR0 2AP, UK
www.aecom.com

- LEGEND**
- ORDER LIMITS
 - PHOTOVOLTAIC (PV) SOLAR
 - NO TEMPORARY ACCESS
 - TEMPORARY CONSTRUCTION COMPOUND
 - PROPOSED LOCATION OF BATTERY ENERGY STORAGE SYSTEM (BESS)
 - OVERHEAD POWERLINE AND PYLON
 - PERIMETER FENCE TO SOLAR
 - PROPOSED POWER CONVERSION UNIT (PCU)
 - PROPOSED ACCESS TRACK
 - J2.1.1 - INTACT HEDGE - NATIVE SPECIES-
 - J2.1.2 - INTACT HEDGE - NATIVE SPECIES-
 - J2.2.1 - DEFUNCT HEDGE - NATIVE SPECIES-
 - J2.2.2 - DEFUNCT HEDGE - NATIVE SPECIES-
 - J2.3.1 - HEDGE WITH TREES - NATIVE SPECIES-
 - J2.3.2 - HEDGE WITH TREES - NATIVE SPECIES-
 - J2.3.3 - HEDGE WITH TREES - NATIVE SPECIES-
 - POTENTIAL AREAS OF VEGETATION
 - HEDGEROW REMOVAL
 - PERIMETER FENCE REMOVAL
 - WOODLAND REMOVAL
- Hedgerows removed will be reinstated in accordance with the Outline Landscape and Ecology Management Plan (EN-010131/AP/17.10)



- NOTES**
1. Do not scale from this drawing.
 2. For proposed site access arrangements and photovoltaic (PV) layout refer to engineers drawings.
 3. Drawing to be read and printed in colour.

© Crown copyright and database rights 2022.
Ordnance Survey 0100031673.

ISSUE PURPOSE
Environmental Statement

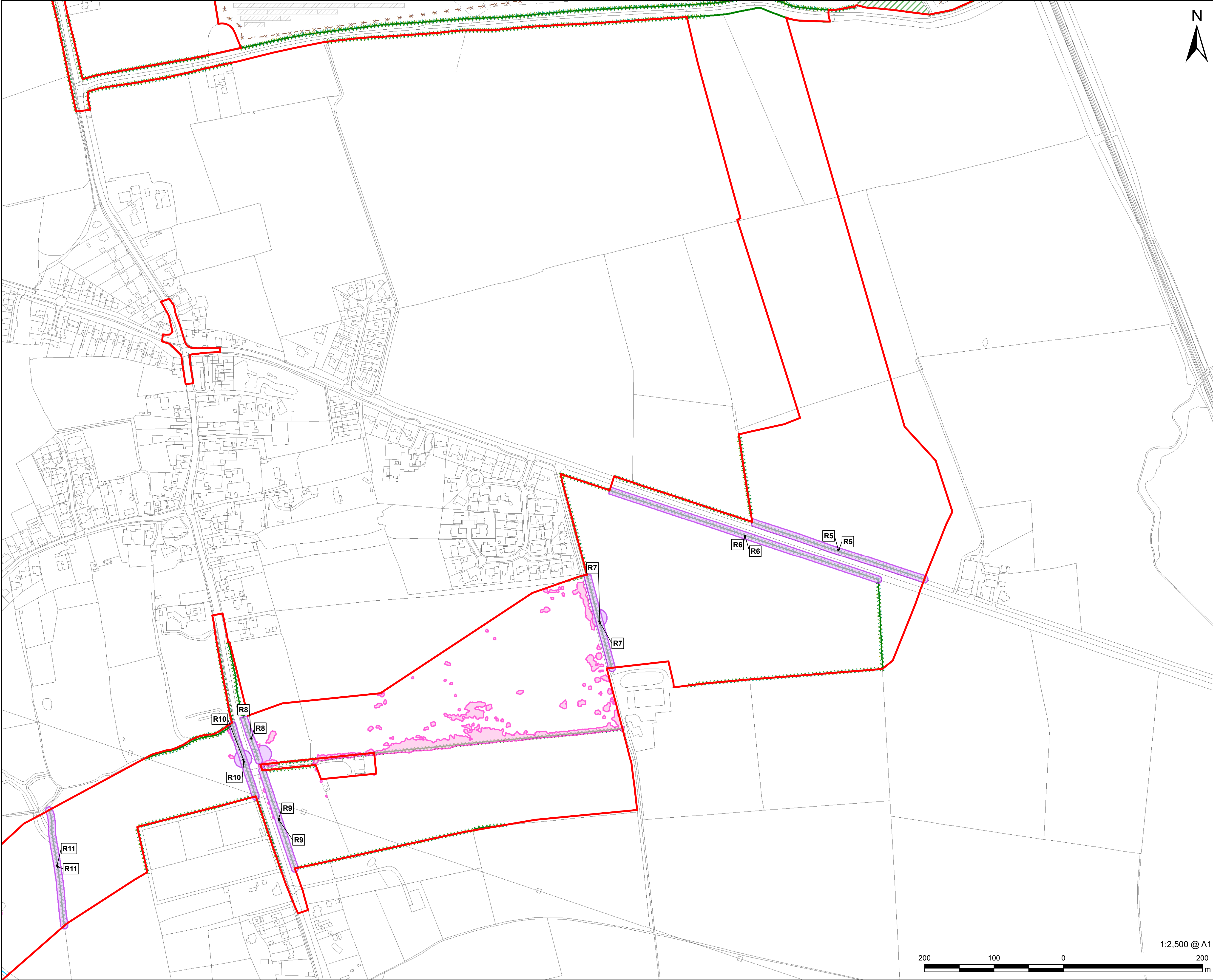
PROJECT NUMBER
60664324

FIGURE TITLE
Vegetation Removal For Solar and Energy Storage Park
Sheet 8 of 13

FIGURE NUMBER
Figure 10-21 - Revision 2



This drawing has been prepared for the use of AECOM's client. It may not be used, modified, reproduced or relied upon by third parties, except as agreed by AECOM or as required by law. AECOM accepts no responsibility, and denies any liability whatsoever, to any party that uses or relies on this drawing without AECOM's express written consent. Do not seal this document. All measurements must be obtained from the stated dimensions.



AECOM

PROJECT
Gate Burton Energy Park

CLIENT
Gate Burton
 ENERGY PARK
 CONSULTANT

AECOM Limited
 Sunley House
 4 Bedford Park
 Surrey, CR0 2AP, UK
 www.aecom.com

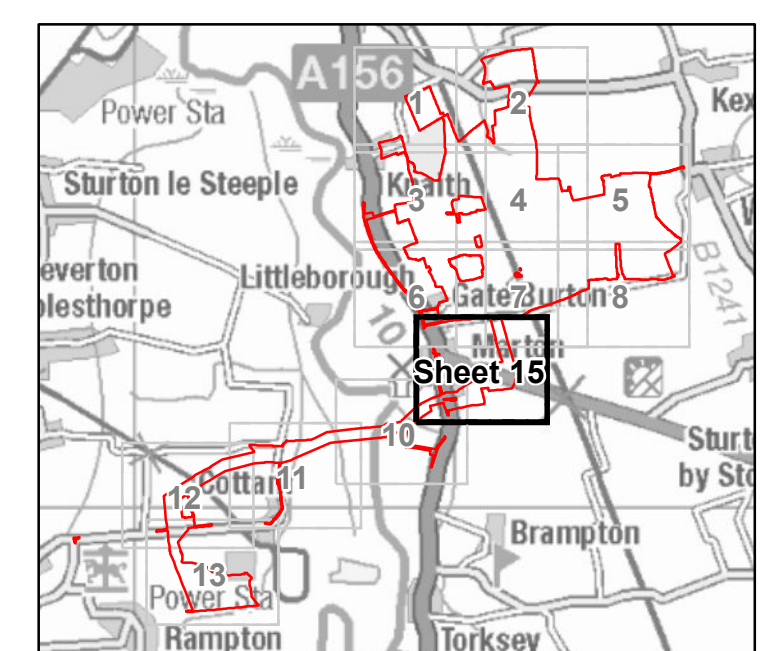
LEGEND

- ORDER LIMITS
- PHOTOVOLTAIC (PV) SOLAR PANEL
- NO TEMPORARY ACCESS
- TEMPORARY CONSTRUCTION COMPOUND
- PROPOSED LOCATION OF BATTERY ENERGY STORAGE SYSTEM (BESS)
- OVERHEAD POWERLINE AND PYLON
- PERIMETER FENCE TO SOLAR PANELS
- PROPOSED POWER CONVERSION UNIT (PCU)
- PROPOSED ACCESS TRACK
- G2 - RUNNING WATER
- J2.1.1 - INTACT HEDGE - NATIVE SPECIES-RICH
- J2.1.2 - INTACT HEDGE - SPECIES-POOR
- J2.3.1 - HEDGE WITH TREES - NATIVE SPECIES-RICH
- A1.1.2 - BROADLEAVED WOODLAND - PLANTATION
- A1.3.2 - MIXED WOODLAND - PLANTATION
- A2.1 - SCRUB - DENSE/CONTINUOUS

POTENTIAL AREAS OF VEGETATION REMOVAL

- HEDGEROW REMOVAL
- PERIMETER FENCE REMOVAL
- WOODLAND REMOVAL

Hedgerows removed will be reinstated in accordance with the Outline Landscape and Ecology Management Plan (EN-010131APP17.10)



NOTES

1. Do not scale from this drawing.
2. For proposed site access arrangements and photovoltaic (PV) layout refer to engineers drawings.
3. Drawing to be read and printed in colour.

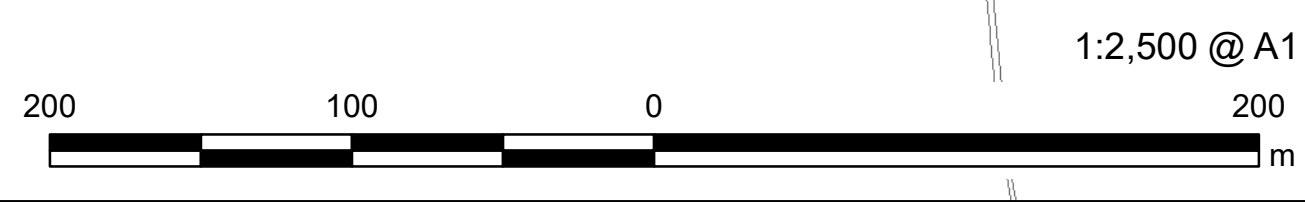
© Crown copyright and database rights 2022.
 Ordnance Survey 0100031673.

ISSUE PURPOSE
 Environmental Statement

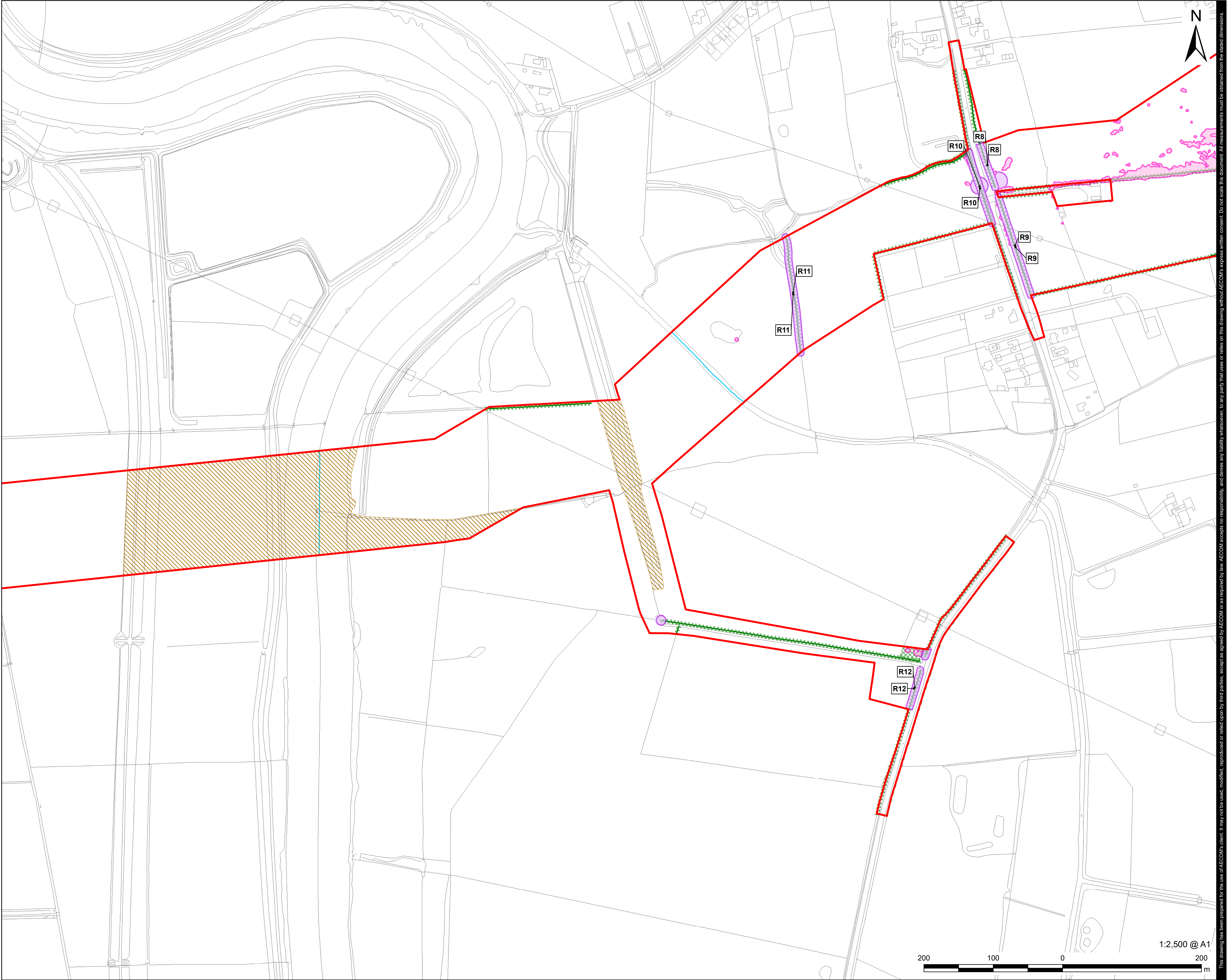
PROJECT NUMBER
 60664324

FIGURE TITLE
 Vegetation Removal For Solar and Energy Storage Park
 Sheet 9 of 13


FIGURE NUMBER
 Figure 10-21 - Revision 2



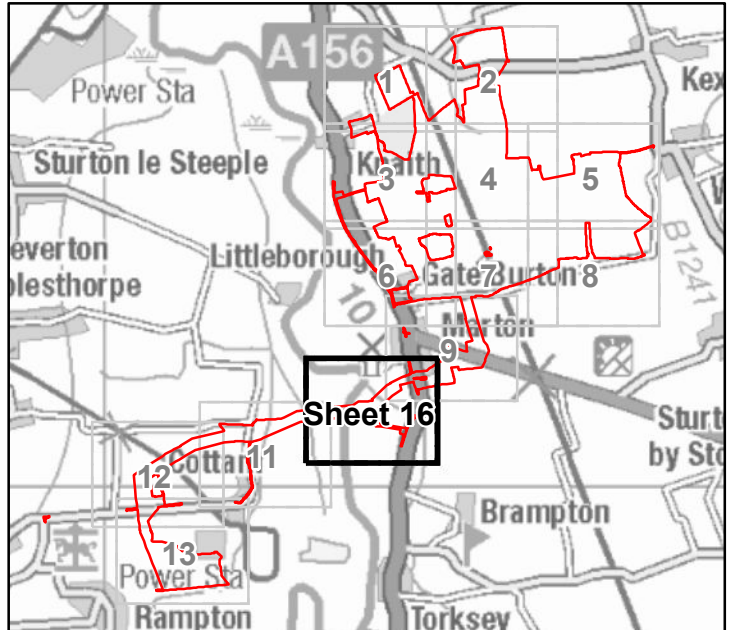
This drawing has been prepared for the use of AECOM's client. It may not be used, modified, reproduced or relied upon by third parties, except as agreed by AECOM or as required by law. AECOM accepts no responsibility, and denies any liability whatsoever, to any party that uses or relies on this drawing without AECOM's express written consent. Do not seal this document. All measurements must be obtained from the stated dimensions.



PROJECT
Gate Burton Energy Park

CLIENT

Gate Burton
ENERGY PARK
CONSULTANT
AECOM Limited
Sunley House
4 Bedford Park
Surrey, CR0 2AP, UK
www.aecom.com

- LEGEND**
- ORDER LIMITS
 - PHOTOVOLTAIC (PV) SOLAR PANEL
 - NO TEMPORARY ACCESS
 - TEMPORARY CONSTRUCTION COMPOUND
 - PROPOSED LOCATION OF BATTERY ENERGY STORAGE SYSTEM (BESS)
 - OVERHEAD POWERLINE AND PYLON
 - PERIMETER FENCE TO SOLAR PANELS
 - PROPOSED POWER CONVERSION UNIT (PCU)
 - PROPOSED ACCESS TRACK
 - G2 - RUNNING WATER
 - J2.1.1 - INTACT HEDGE - NATIVE SPECIES-
 - J2.1.2 - INTACT HEDGE - SPECIES-
 - J2.2.2 - DEFUNCT HEDGE - SPECIES-
 - J2.3.1 - HEDGE WITH TREES - NATIVE SPECIES-
 - A2.1 - SCRUB - DENSE/CONTINUOUS
 - POTENTIAL AREAS OF VEGETATION REMOVAL
 - HEDGEROW REMOVAL
 - PERIMETER FENCE REMOVAL
 - WOODLAND REMOVAL
- Hedgerows removed will be reinstated in accordance with the Outline Landscape and Ecology Management Plan (EN-01013 LAPP7.10)



- NOTES**
1. Do not scale from this drawing.
 2. For proposed site access arrangements and photovoltaic (PV) layout refer to engineers drawings.
 3. Drawing to be read and printed in colour.

© Crown copyright and database rights 2022. Ordnance Survey 0100031673.

ISSUE PURPOSE
Environmental Statement

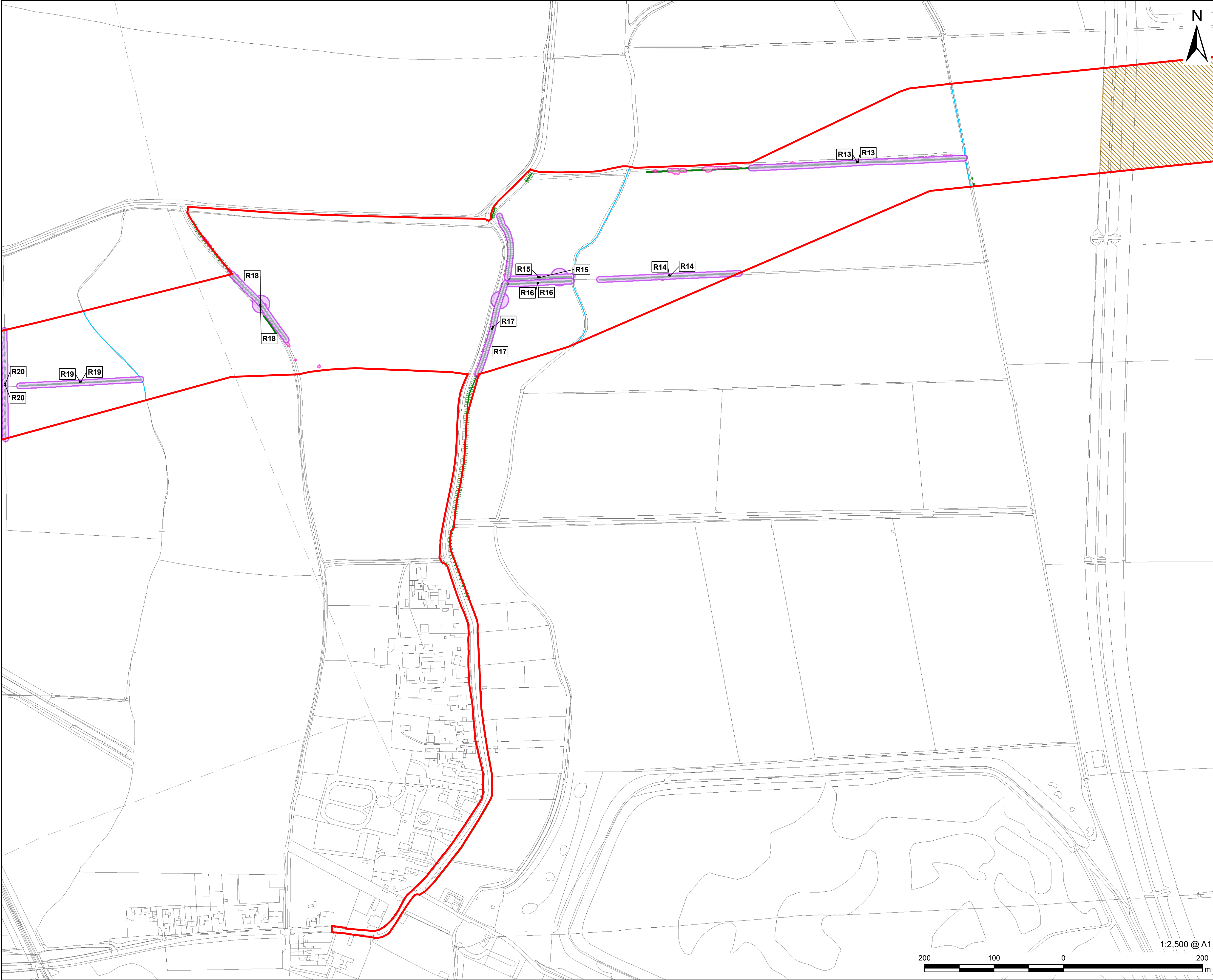
PROJECT NUMBER
60664324

FIGURE TITLE
Vegetation Removal For Solar and Energy Storage Park
Sheet 10 of 13

FIGURE NUMBER
Figure 10-21 - Revision 2



This drawing has been prepared for the use of AECOM's client. It may not be used, modified, reproduced or relied upon by third parties, except as agreed by AECOM or as required by law. AECOM accepts no responsibility, and denies any liability whatsoever, to any party that uses or relies on this drawing without AECOM's express written consent. Do not seal this document. All measurements must be obtained from the stated dimensions.



AECOM

PROJECT
Gate Burton Energy Park

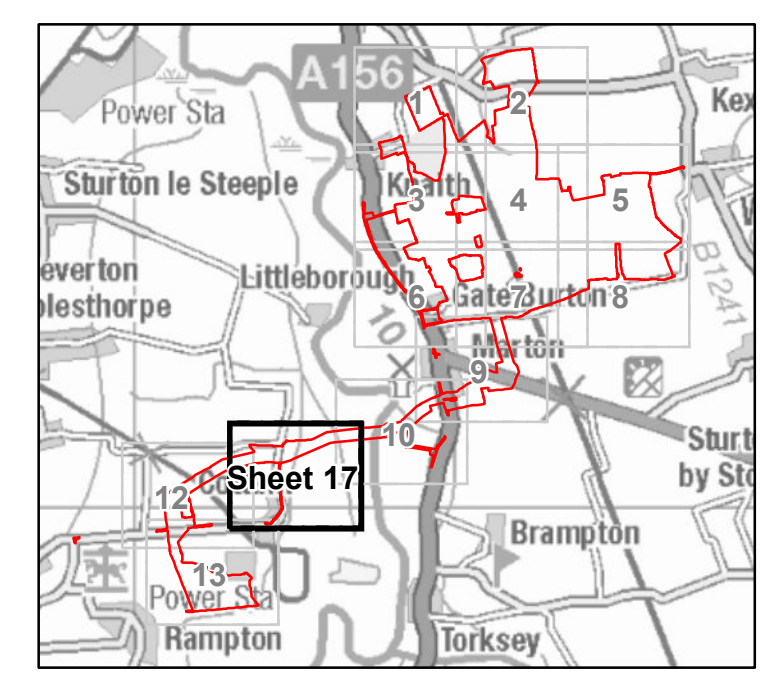
CLIENT
Gate Burton
ENERGY PARK
CONSULTANT

AECOM Limited
Sunley House
4 Bedford Park
Surrey, CR0 2AP, UK
www.aecom.com

LEGEND

- ORDER LIMITS
- PHOTOVOLTAIC (PV) SOLAR
- NO TEMPORARY ACCESS
- TEMPORARY CONSTRUCTION COMPOUND
- PROPOSED LOCATION OF BATTERY ENERGY STORAGE SYSTEM (BESS)
- OVERHEAD POWERLINE AND PYLON
- PERIMETER FENCE TO SOLAR
- PROPOSED POWER CONVERSION UNIT (PCU)
- PROPOSED ACCESS TRACK
- G2 - RUNNING WATER
- J2.1.1 - INTACT HEDGE - NATIVE SPECIES-
- J2.1.2 - INTACT HEDGE - SPECIES-
- J2.2.2 - DEFUNCT HEDGE - SPECIES-
- J2.3.2 - HEDGE WITH TREES - SPECIES-
- A1.1.2 - BROADLEAVED WOODLAND -
- POTENTIAL AREAS OF VEGETATION
- HEDGEROW REMOVAL
- PERIMETER FENCE REMOVAL
- WOODLAND REMOVAL

Hedgerows removed will be reinstated in accordance with the Outline Landscape and Ecology Management Plan (EN-01013) (APP7.10)



NOTES

1. Do not scale from this drawing.
2. For proposed site access arrangements and photovoltaic (PV) layout refer to engineers drawings.
3. Drawing to be read and printed in colour.

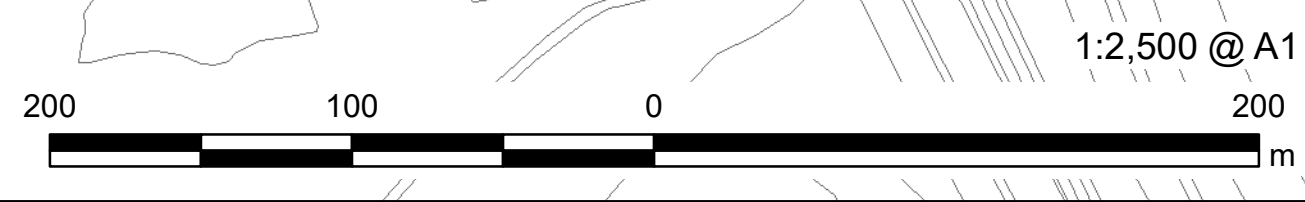
© Crown copyright and database rights 2022.
Ordnance Survey 0100031673.

ISSUE PURPOSE
Environmental Statement

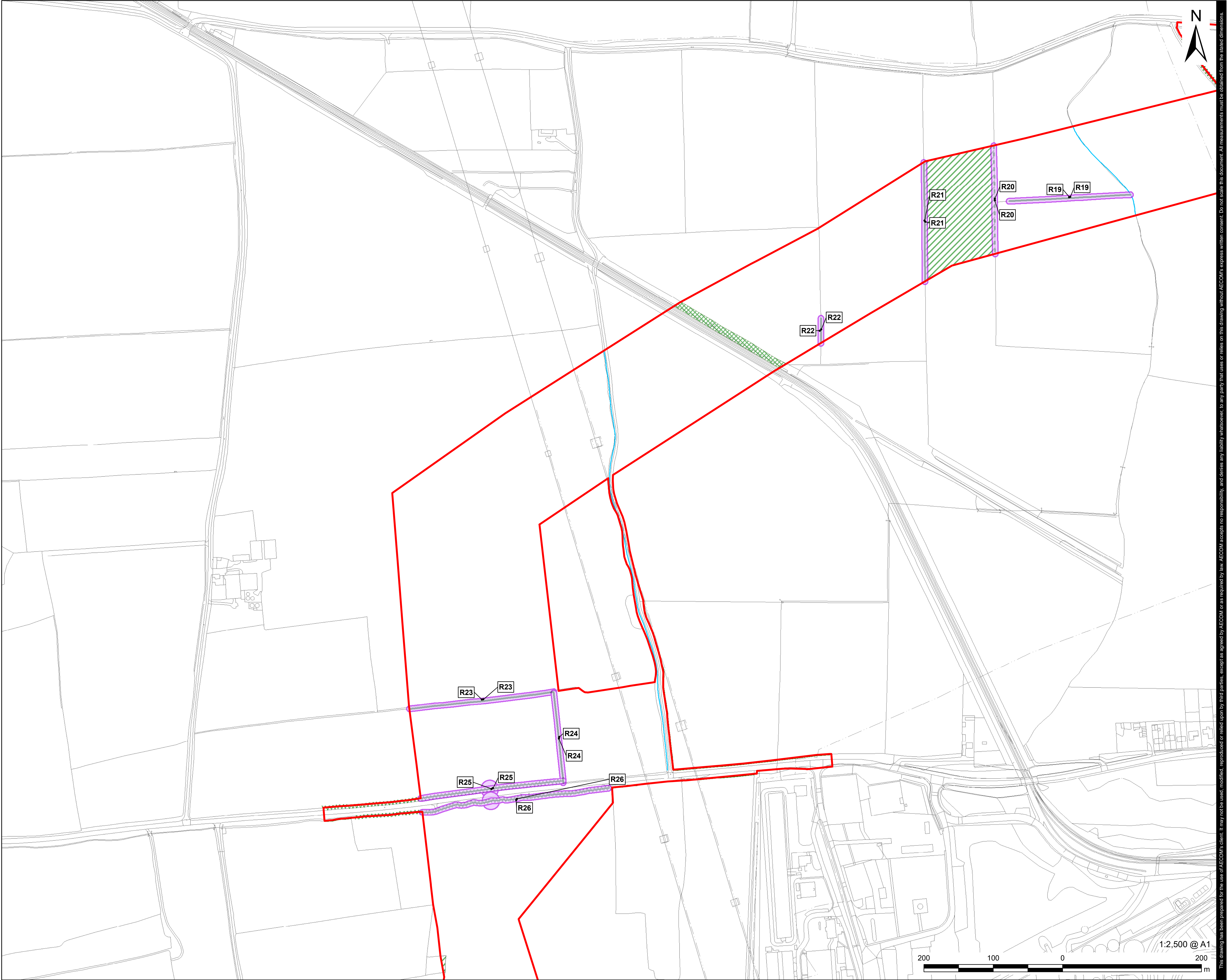
PROJECT NUMBER
60664324

FIGURE TITLE
Vegetation Removal For Solar and Energy Storage Park
Sheet 11 of 13

FIGURE NUMBER
Figure 10-21 - Revision 2



This drawing has been prepared for the use of AECOM's client. It may not be used, modified, reproduced or relied upon by third parties, except as agreed by AECOM or as required by law. AECOM accepts no responsibility, and denies any liability whatsoever, to any party that uses or relies on this drawing without AECOM's express written consent. Do not seal this document. All measurements must be obtained from the stated dimensions.



AECOM

PROJECT
Gate Burton Energy Park

CLIENT
Gate Burton
 ENERGY PARK
 CONSULTANT

AECOM Limited
 Sunley House
 4 Bedford Park
 Surrey, CR0 2AP, UK
 www.aecom.com

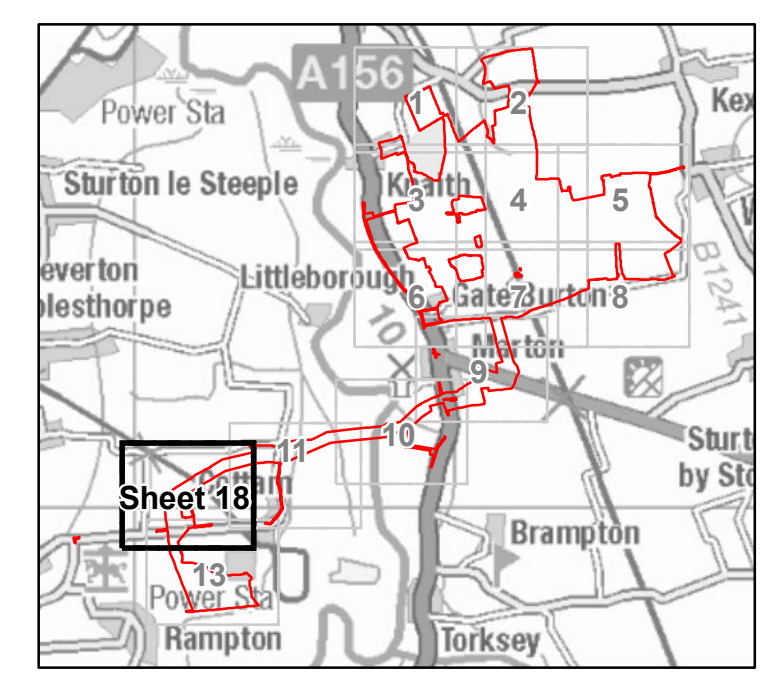
LEGEND

- ORDER LIMITS
- PHOTOVOLTAIC (PV) SOLAR
- NO TEMPORARY ACCESS
- TEMPORARY CONSTRUCTION COMPOUND
- PROPOSED LOCATION OF BATTERY ENERGY STORAGE SYSTEM (BESS)
- OVERHEAD POWERLINE AND PYLON
- PERIMETER FENCE TO SOLAR
- PROPOSED POWER CONVERSION UNIT (PCU)
- PROPOSED ACCESS TRACK
- G2 - RUNNING WATER
- J2.1.1 - INTACT HEDGE - NATIVE SPECIES
- J2.1.2 - INTACT HEDGE - SPECIES
- J2.2.2 - DEFUNCT HEDGE - SPECIES
- A1.1.2 - BROADLEAVED WOODLAND
- A2.1 - SCRUB - DENSE/CONTINUOUS

POTENTIAL AREAS OF VEGETATION

- HEDGEROW REMOVAL
- PERIMETER FENCE REMOVAL
- WOODLAND REMOVAL

Hedgerows removed will be reinstated in accordance with the Outline Landscape and Ecology Management Plan (EN-01013) (APP7.10)



NOTES

1. Do not scale from this drawing.
2. For proposed site access arrangements and photovoltaic (PV) layout refer to engineers drawings.
3. Drawing to be read and printed in colour.

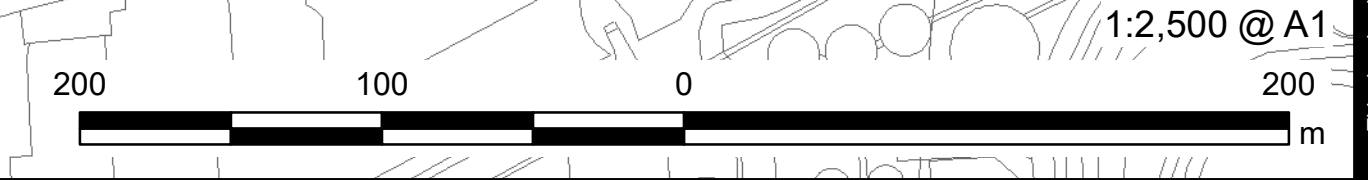
© Crown copyright and database rights 2022.
 Ordnance Survey 0100031673.

ISSUE PURPOSE
 Environmental Statement

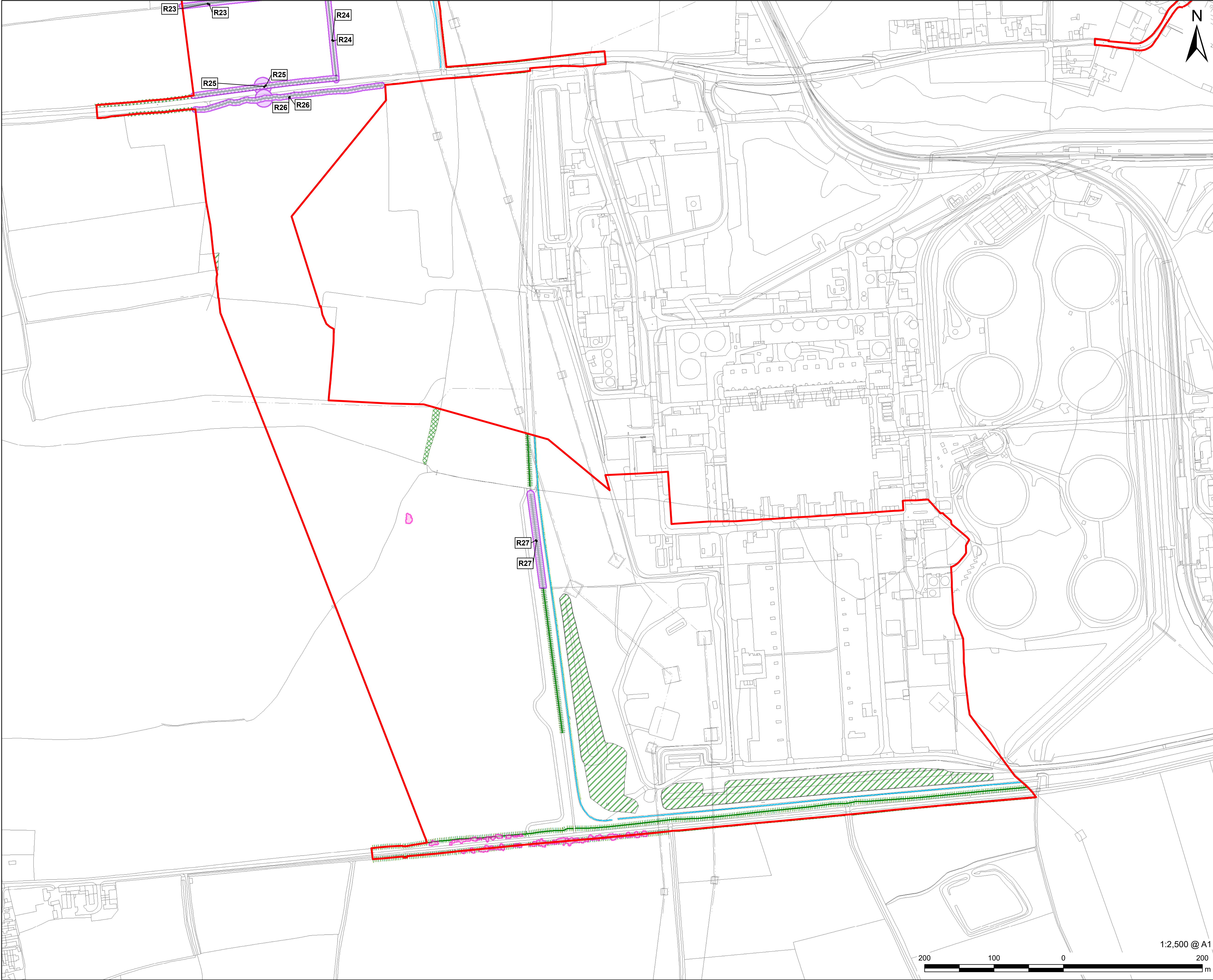
PROJECT NUMBER
 60664324

FIGURE TITLE
 Vegetation Removal For Solar and Energy Storage Park
 Sheet 12 of 13






















FIGURE NUMBER
 Figure 10-21 - Revision 2



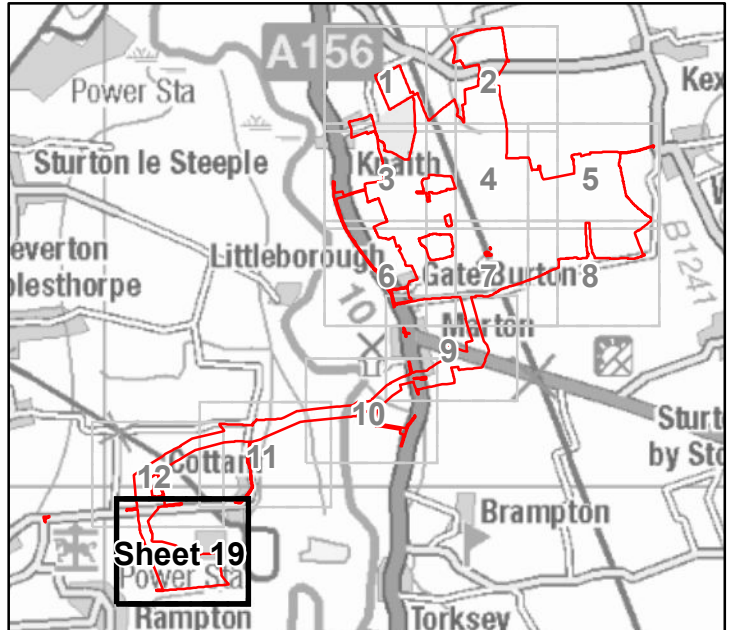
This drawing has been prepared for the use of AECOM's client. It may not be used, modified, reproduced or relied upon by third parties, except as agreed by AECOM or as required by law. AECOM accepts no responsibility, and denies any liability whatsoever, to any party that uses or relies on this drawing without AECOM's express written consent. Do not seal this document. All measurements must be obtained from the stated dimensions.



LEGEND

	ORDER LIMITS
	PHOTOVOLTAIC (PV) SOLAR
	NO TEMPORARY ACCESS
	TEMPORARY CONSTRUCTION COMPOUND
	PROPOSED LOCATION OF BATTERY ENERGY STORAGE SYSTEM (BESS)
	OVERHEAD POWERLINE AND PYLON
	PERIMETER FENCE TO SOLAR
	PROPOSED POWER CONVERSION UNIT (PCU)
	PROPOSED ACCESS TRACK
	G2 - RUNNING WATER
	J2.1.1 - INTACT HEDGE - NATIVE SPECIES-
	J2.1.2 - INTACT HEDGE - SPECIES-
	J2.2.2 - DEFUNCT HEDGE - SPECIES-
	J2.3.2 - HEDGE WITH TREES - SPECIES-
	A1.1.2 - BROADLEAVED WOODLAND -
	A2.1 - SCRUB - DENSE/CONTINUOUS
	A2.2 - SCRUB - SCATTERED
	POTENTIAL AREAS OF VEGETATION
	HEDGEROW REMOVAL
	PERIMETER FENCE REMOVAL
	WOODLAND REMOVAL

Hedgerows removed will be reinstated in accordance with the Outline Landscape and Ecology Management Plan (EN-010131/AP/17.10)



NOTES

1. Do not scale from this drawing.
2. For proposed site access arrangements and photovoltaic (PV) layout refer to engineers drawings.
3. Drawing to be read and printed in colour.

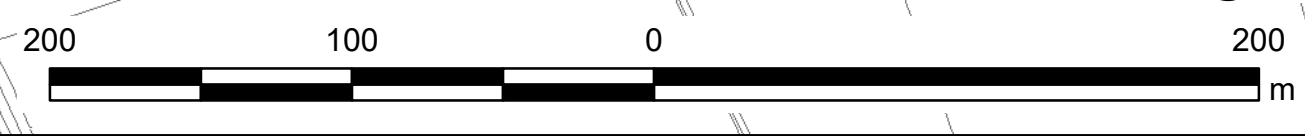
© Crown copyright and database rights 2022. Ordnance Survey 0100031673.

ISSUE PURPOSE
Environmental Statement

PROJECT NUMBER
60664324

FIGURE TITLE
Vegetation Removal For Solar and Energy Storage Park
Sheet 13 of 13

FIGURE NUMBER
Figure 10-21 - Revision 2



This drawing has been prepared for the use of AECOM's client. It may not be used, modified, reproduced or relied upon by third parties, except as agreed by AECOM. AECOM accepts no responsibility, and denies any liability whatsoever, to any party that uses or relies on this drawing without AECOM's express written consent. Do not seal this document. All measurements must be obtained from the stated dimensions.